


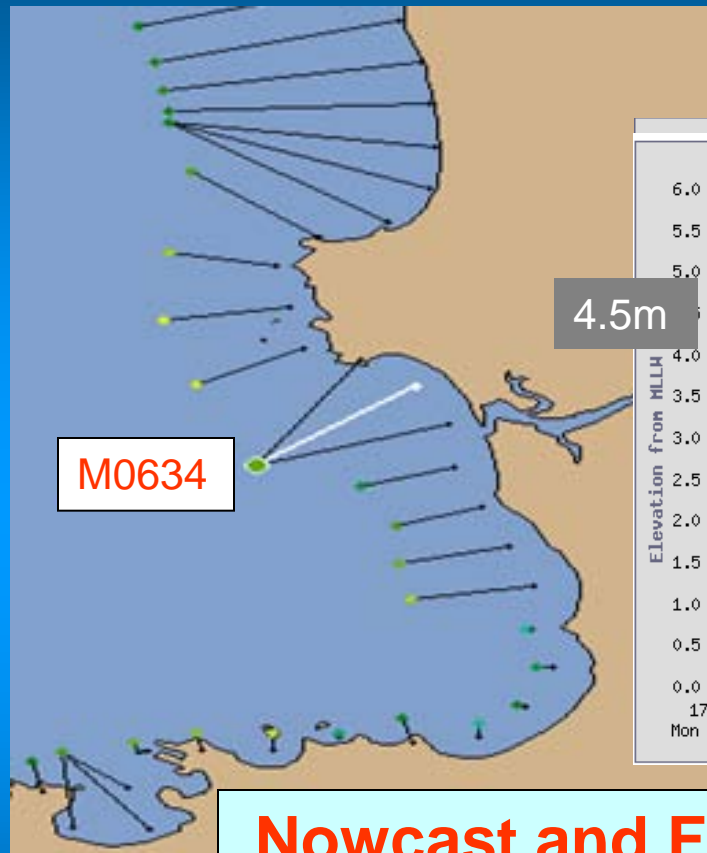
# ***SHORELINE FLOODING***

## ***Carmel Lagoon***

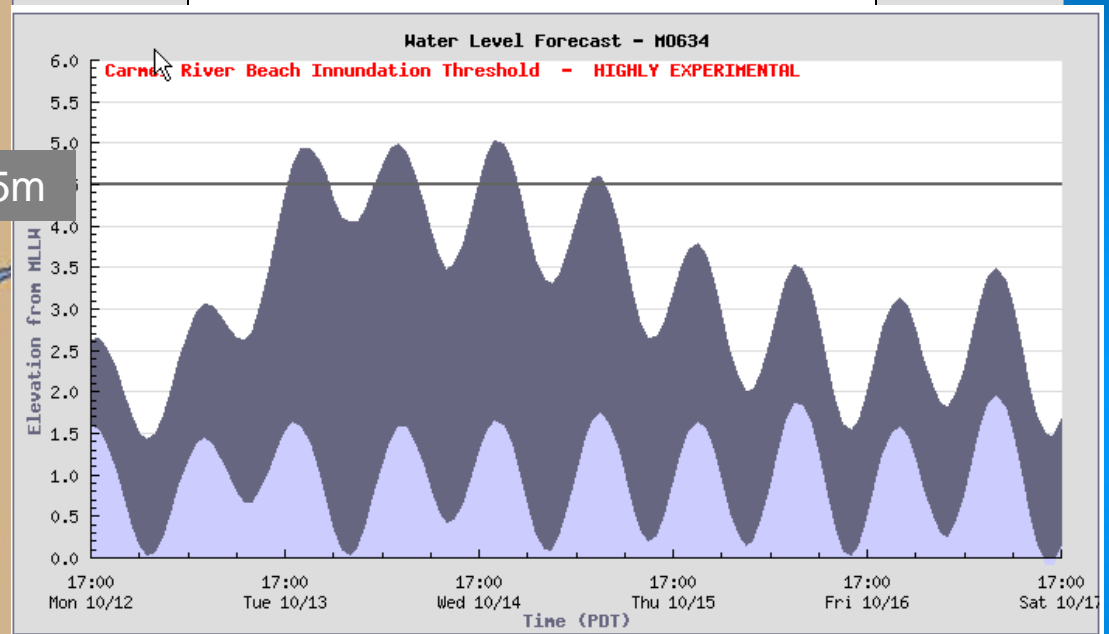
- Proposed Collaborative project between CeNCOOS, NWS, USGS, SFSU, SCCOOS, Monterey County Water Resources



# SHORELINE PROTECTION - FLOODING



## Water Level Forecast M0634



**Nowcast and Forecast of Waves and Tide  
– Carmel Lagoon Inundation**

**Automated messages for threshold  
exceedance.**